

AENC-MMAC-ENG-DWG-0084

# Norwich to Tilbury

## Volume 2: Plans, Drawings and Sections

Document: 2.5 Access, Rights of Way and Public Rights of  
Navigation Plans - Section G

Final Issue A

August 2025

Planning Inspectorate Reference: EN020027

Infrastructure Planning (Applications: Prescribed Forms and Procedure)  
Regulations 2009 Regulation 5(2)(k)

**nationalgrid**

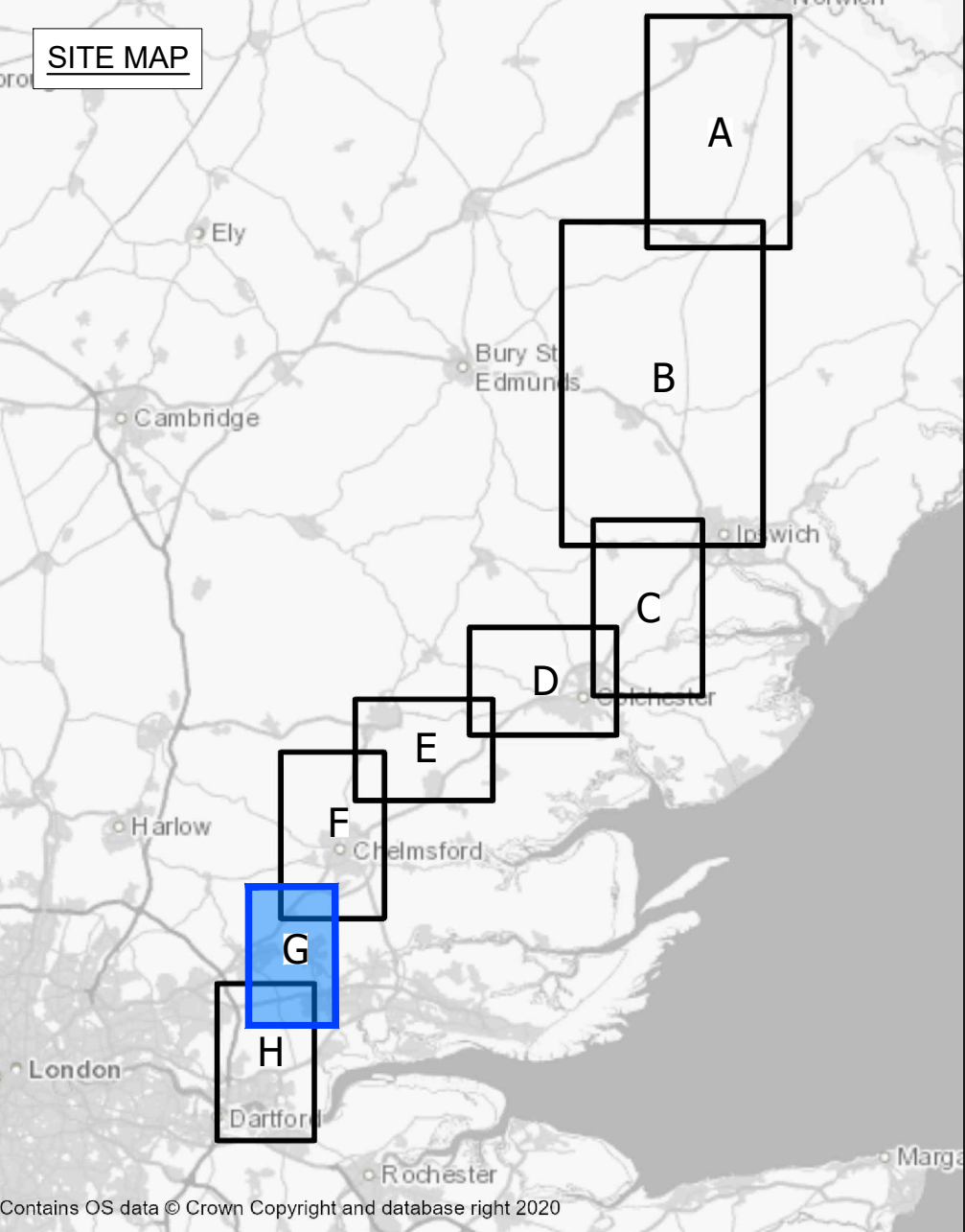




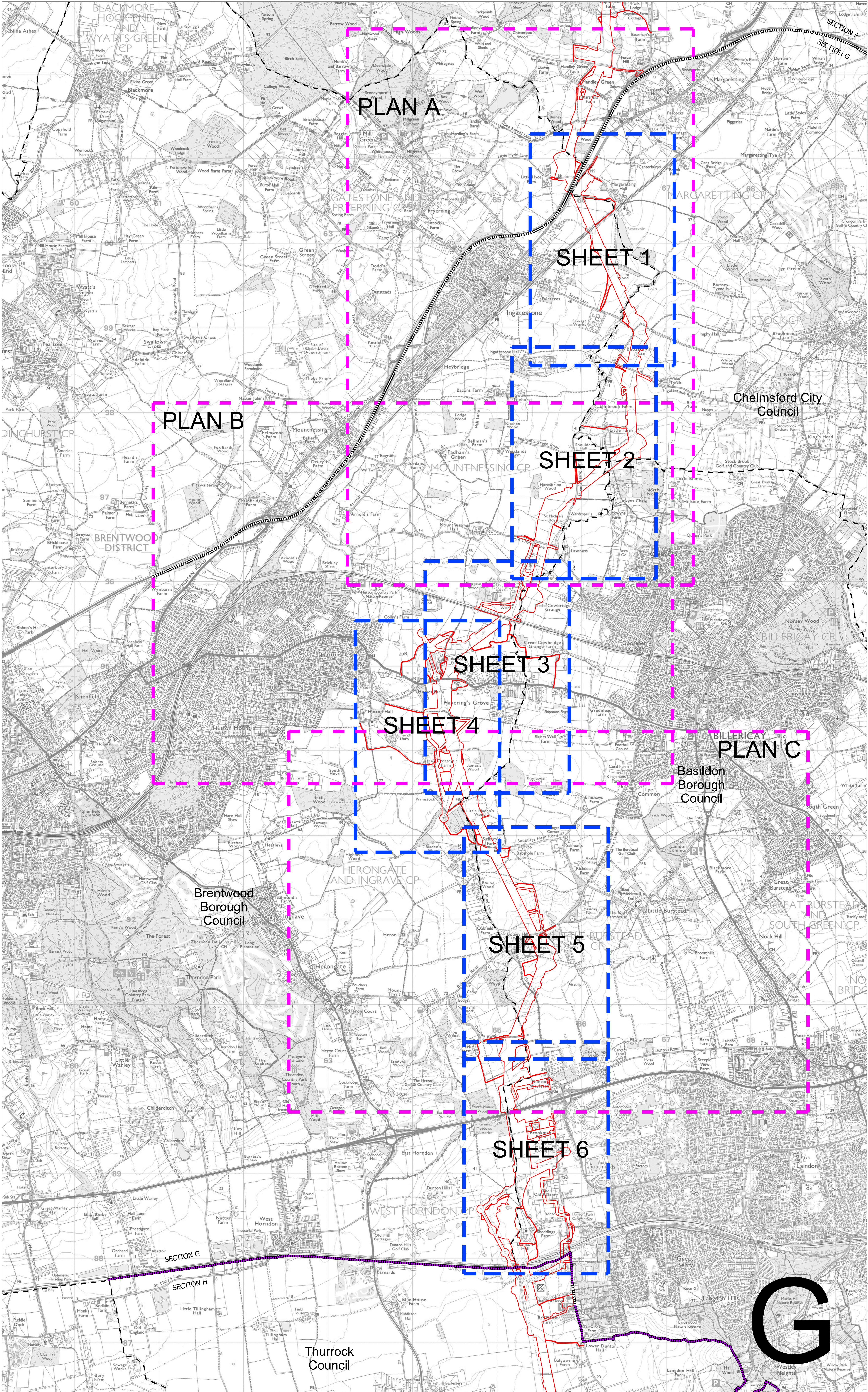
THE NATIONAL GRID (NORWICH TO TILBURY) ORDER  
ACCESS, RIGHTS OF WAY AND PUBLIC RIGHTS OF NAVIGATION PLANS KEY PLAN  
REGULATION 5(2)(k)  
SECTION G (SHEET 1 OF 1,  
CHELMSFORD CITY COUNCIL, BRENTWOOD BOROUGH COUNCIL, BASILDON BOROUGH COUNCIL AND THURROCK COUNCIL)

Application Document 2.5

SITE MAP



- Legend**
- Local authority boundary
  - Section boundary & local authority boundary
  - Section boundary
  - Sheet index
  - Sheet plans
  - Order Limits



- Notes**
- These plans show the Order Limits and potential location for the works. Due to the need for future flexibility, National Grid will be applying for Order Limits and Limits of Deviation within its Development Consent Order, within which any final alignment would lie.
  - For additional detail on the plan suites, please refer to the Guide to Plans (document reference 2.0), located in the Volume 2 of the DCO application.
  - This drawing is scaled at paper size A0, therefore any prints taken at smaller sizes will affect accuracy of the measurement units and should not be scaled against.

Coordinate System: British National Grid  
Sheet X Centroid Coordinate: 564260 Sheet Y Centroid Coordinate: 194650

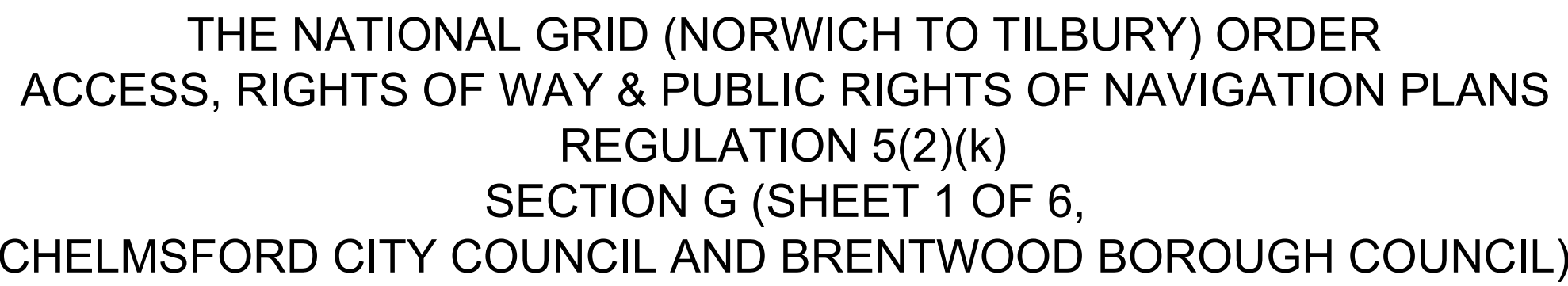
0 500 1,000 1,500  
Meters

BACKGROUND MAPPING INFORMATION HAS BEEN REPRODUCED FROM THE ORDNANCE SURVEY BY PERMISSION OF ORDNANCE SURVEY OF THE CONTROLLER OF HIS MAJESTY'S STATIONERY OFFICE. © CROWN COPYRIGHT AND DATABASE RIGHTS (2025) LICENCE OS100024241 AND AC0000807948.

Title				
THE NATIONAL GRID (NORWICH TO TILBURY) ORDER ACCESS, RIGHTS OF WAY AND PUBLIC RIGHTS OF NAVIGATION PLANS KEY PLAN REGULATION 5(2)(k) SECTION G (SHEET 1 OF 1, CHELMSFORD CITY COUNCIL, BRENTWOOD BOROUGH COUNCIL, BASILDON BOROUGH COUNCIL AND THURROCK COUNCIL)				

nationalgrid				
PINS Application Number				
ENQ20027				
National Grid Drawing Reference				
AENC-MMAC-ENG-DWG-0084				
Scale				
1:15,000	Sheet Size	Sheet	Issue	
	A0	SHEET 1 OF 1	A	




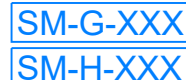

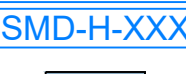













### Legend

- Local authority boundary
- Section boundary & local authority boundary
- Section boundary
- Sheet index cutlines
- Order Limits

## Street Works

- |   |   |
|---|---|
|  | Street management: start/end point of temporary closure     |
|  | Street management: temporary closure                        |
|  | Street management: temporary closure (managed)              |
|  | Example reference for temporary closure                     |
|  | Street management: temporary diversion                      |
|  | Example reference for temporary diversion                   |
|  | Access point  |
|  | Example reference for temporary site access point           |
|  |   |
|  | Example reference for temporary alteration of street layout |
|  | Example reference for permanent alteration of street layout |

## Public Rights of Way

- |   |   |
|---|---|
|  | Public Right of Way existing (with accompanying Local Highway Authority reference number) |
|  | Public Right of Way temporary closure   |
|  | Public Right of Way temporary closure (managed)   |
|  | Example reference for Public Right of Way   |
|  | Public Right of Way temporary diversion   |
|  | Example reference for Public Right of Way diverted  |

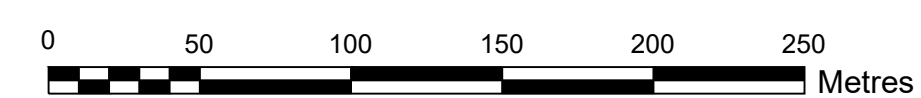
## Notes

1. These plans show the Order Limits and potential location for the Works.
2. Due to the need for future flexibility, National Grid will be applying for Order Limits and Limits of Deviation within its Development Consent Order, within which any final alignment would lie.
3. For additional detail on the plan sheets, please refer to the Guide to Plans (document reference 2.0), located in the Volume 2 of the DCO application.
4. This drawing is scaled at paper size A0, therefore any prints taken at smaller sizes will affect accuracy of the measurement units and should not be scaled against.
5. These plans should be read in conjunction with Schedule 5 (Streets subject to street works), Schedule 6 (Streets subject to alteration of layout), Schedule 8 (Streets and PRowS to be temporarily closed) and Schedule 9 (Access to works) of the Development Consent Order.
6. Where highways are identified as managed this refers to management of construction vehicles crossing the road. Where Public Rights of Way (PRow) are identified as managed this refers to management of the PRow, as well as construction activities.
7. Temporary diversions of PRow will also be subject to management and where they interact with construction activities.

Coordinate System: British National Grid

Sheet X Centroid Coordinate: 566248

Sheet Y Centroid Coordinate: 199938



BACKGROUND MAPPING INFORMATION HAS BEEN REPRODUCED FROM THE ORDNANCE SURVEY BY PERMISSION OF ORDNANCE SURVEY OF THE CONTROLLER OF HIS MAJESTY'S STATIONERY OFFICE. © CROWN COPYRIGHT AND DATABASE RIGHTS (2025) LICENCE OS100024241 AND AC0000807948.

[illegible]

A	AUG-2025	For DCO submission	MC	DC	KR
Issue	Date	Remarks	Drawn	Checked	Approved

**Title**

THE NATIONAL GRID  
(NORWICH TO TILBURY) ORDER ACCESS,  
RIGHTS OF WAY & PUBLIC RIGHTS OF  
NAVIGATION PLANS  
REGULATION 5(2)(k)  
SECTION G (SHEET 1 OF 6,  
CHELMSFORD CITY COUNCIL AND  
BRENTFORD BOROUGH COUNCIL)

**nationalgrid**

PINS Application Number

EN020027

National Grid Drawing Reference

AENC-MMAC-ENG-DWG-0084

<u>Scale</u>	<u>Sheet Size</u>	<u>Sheet</u>	<u>Issue</u>
1:2,500	A0	SHEET 1 OF 6	A









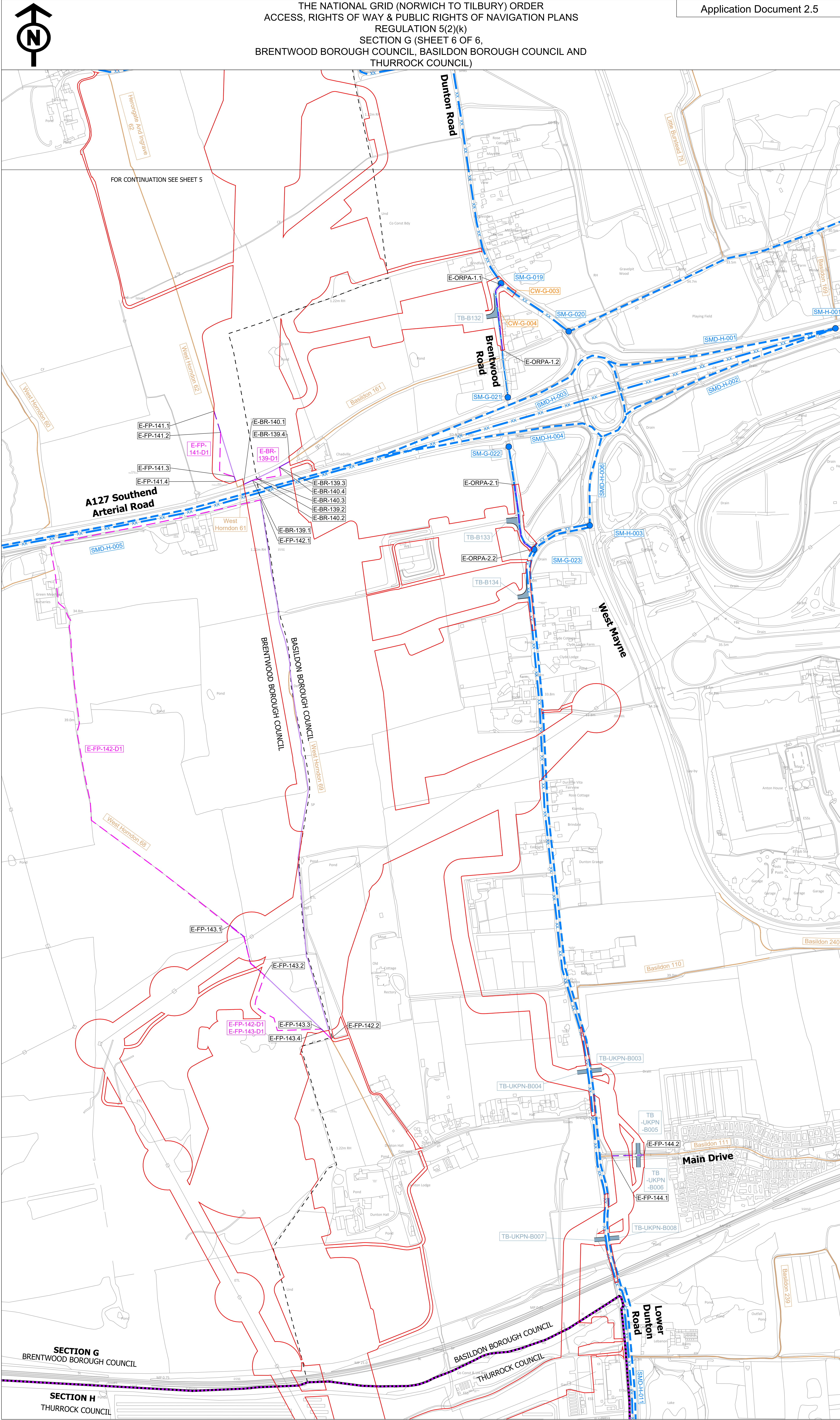












Blackmore  
SITE MAP

**Legend**

- Local authority boundary
- Section boundary & local authority boundary
- Section boundary
- Sheet index cutlines
- Order Limits

**Street Works**

- Street management: start/end point of temporary closure
- Street management: temporary closure
- Street management: temporary closure (managed)
- Example reference for temporary closure
- Street management: temporary diversion
- Example reference for temporary diversion
- Access point
- Example reference for temporary site access point
- Example reference for temporary alteration of street layout
- Example reference for permanent alteration of street layout

**Public Rights of Way**

- Public Right of Way existing (with accompanying Local Highway Authority reference number)
- Public Right of Way temporary closure
- Public Right of Way temporary closure (managed)
- Example reference for Public Right of Way
- Public Right of Way temporary diversion
- Example reference for temporary diverted Public Right of Way

**Notes**

- These plans show the Order Limits and potential location for the works. Due to the need for future flexibility, National Grid will be applying for Order Limits and Limits of Deviation within its Development Consent Order, within which any final alignment would lie.
- For additional detail on the plan suites, please refer to the Guide to Plans (document reference 2.0), located in the Volume 2 of the DCO application.
- This drawing is scaled at paper size A0, therefore any prints taken at smaller sizes will affect accuracy of the measurement units and should not be scaled against.
- These plans should be read in conjunction with Schedule 5 (Streets subject to street works), Schedule 6 (Streets subject to alteration of layout), Schedule 8 (Streets and PRow to be temporarily closed) and Schedule 9 (Access to works) of the Development Consent Order.
- Where highways are identified as managed this refers to management of construction vehicles crossing the route. Where Public Rights of Way (PRow) are identified as managed this refers to management of the PRow, as well as construction activities. Temporary diversions of PRow will also be subject to management where they interact with construction activities.

Coordinate System: British National Grid  
Sheet X Centroid Coordinate: 55545 Sheet Y Centroid Coordinate: 198201

0 50 100 150 200 250 Metres

BACKGROUND MAPPING INFORMATION HAS BEEN REPRODUCED FROM THE ORDNANCE SURVEY BY PERMISSION OF ORDNANCE SURVEY OF THE CONTROLLER OF HIS MAJESTY'S STATIONERY OFFICE. © CROWN COPYRIGHT AND DATABASE RIGHTS (2025) LICENCE OS100024241 AND AC0000807948.

A	AUG-2025	For DCO submission	MC	DC	KR
Issue	Date	Remarks	Drawn	Checked	Approved

Title

THE NATIONAL GRID  
(NORWICH TO TILBURY) ORDER ACCESS,  
RIGHTS OF WAY & PUBLIC RIGHTS OF  
NAVIGATION PLANS  
REGULATION 5(2)(k)  
SECTION G (SHEET 6 OF 6,  
BRENTWOOD BOROUGH COUNCIL,  
BASILDON BOROUGH COUNCIL AND  
THURROCK COUNCIL)

nationalgrid

PINS Application Number


EN020027

National Grid Drawing Reference

AENC-MMAC-ENG-DWG-0084

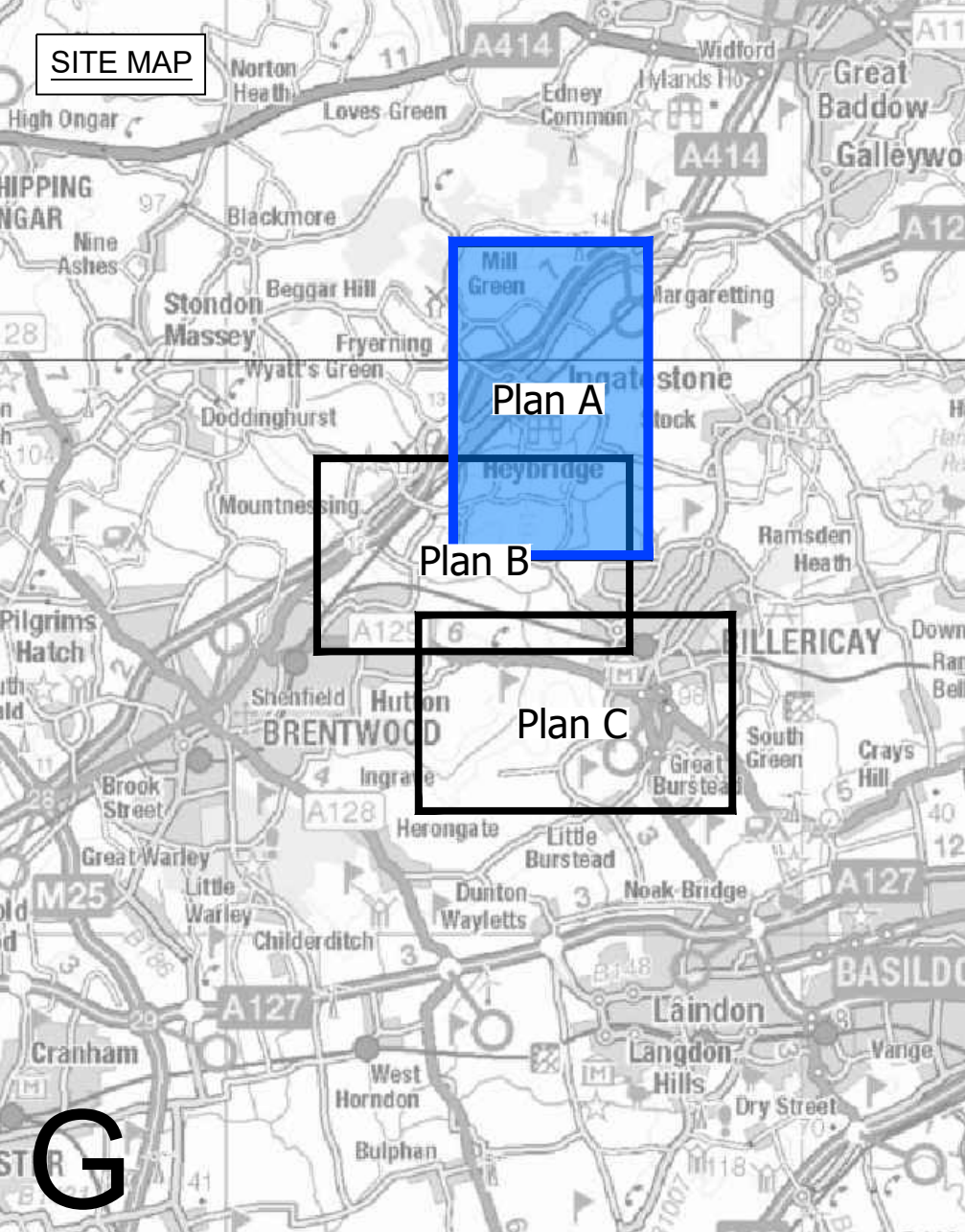
Scale	Sheet Size	Sheet	Issue
1:2,500	A0	SHEET 6 OF 6	A





THE NATIONAL GRID (NORWICH TO TILBURY) ORDER  
ACCESS, RIGHTS OF WAY & PUBLIC RIGHTS OF NAVIGATION PLANS  
REGULATION 5(2)(k)  
SECTION G, PLAN A  
(CHELMSFORD CITY COUNCIL, BRENTWOOD BOROUGH COUNCIL AND  
BASILDON BOROUGH COUNCIL)

Application Document 2.5



G

- Legend**
- Local authority boundary
  - Section boundary & local authority boundary
  - .... Section boundary
  - Sheet outline index
  - Order Limits
- Street Works**
- Street management: start/end point of temporary closure
  - Street management: temporary closure
  - Street management: temporary closure (managed)
  - Example reference for temporary closure
  - Street management: temporary diversion
  - Example reference for temporary diversion
  - Access point
  - Example reference for temporary alteration of street layout
  - Example reference for permanent alteration of street layout
  - Example reference for temporary site access point
  - Example reference for permanent site access point
- Public Rights of Way**
- Public Right of Way existing (with accompanying Local Highway Authority reference number)
  - Public Right of Way temporary closure
  - Public Right of Way temporary closure (managed)
  - Example reference for Public Right of Way
  - Public Right of Way temporary diversion
  - Example reference for temporary diverted Public Right of Way

- Notes**
- These plans show the Order Limits and potential location for the works. Due to the need for future flexibility, National Grid will be applying for Order Limits and Limits of Deviation within its Development Consent Order, within which any final alignment would lie.
  - For additional detail on the plan suites, please refer to the Guide to Plans (document reference 2.0), located in the Volume 2 of the DCO application.
  - This drawing is scaled at paper size A0, therefore any prints taken at smaller sizes will affect accuracy of the measurement units and should not be scaled against.
  - These plans should be read in conjunction with Schedule 5 (Streets subject to street works), Schedule 6 (Streets subject to alteration of layout), Schedule 8 (Streets and PRoW to be temporarily closed) and Schedule 9 (Access to works) of the Development Consent Order.
  - Where highways are identified as managed this refers to management of construction vehicles crossing the route. Where Public Rights of Way (PRoW) are identified as managed this refers to management of the PRoW, as well as construction activities. Temporary diversions of PRoW will also be subject to management where they interact with construction activities.

Coordinate System: British National Grid  
Sheet X Centroid Coordinate: 565279 Sheet Y Centroid Coordinate: 199261

0 50 100 150 200 250 300 400 500 Meters

BACKGROUND MAPPING INFORMATION HAS BEEN REPRODUCED FROM THE ORDNANCE SURVEY BY PERMISSION OF ORDNANCE SURVEY OF THE CONTROLLER OF HIS MAJESTY'S STATIONERY OFFICE. © CROWN COPYRIGHT AND DATABASE RIGHTS (2025) LICENCE OS100024241 AND AC0000807948.

Issue	Date	Remarks	Drawn	Checked	Approved
A	AUG-2025	For DCO submission	TC	ST	KR

Title  
THE NATIONAL GRID (NORWICH TO  
TILBURY) ORDER  
ACCESS, RIGHTS OF WAY & PUBLIC  
RIGHTS OF NAVIGATION PLANS  
REGULATION 5(2)(k)  
SECTION G, PLAN A  
(CHELMSFORD CITY COUNCIL,  
BRENTWOOD BOROUGH COUNCIL AND  
BASILDON BOROUGH COUNCIL)

PINS Application Number  
EN020027

National Grid Drawing Reference  
AENC-MMAC-ENG-DWG-0084


Scale  
1:6,000

Sheet Size  
A0

Sheet  
PLAN A

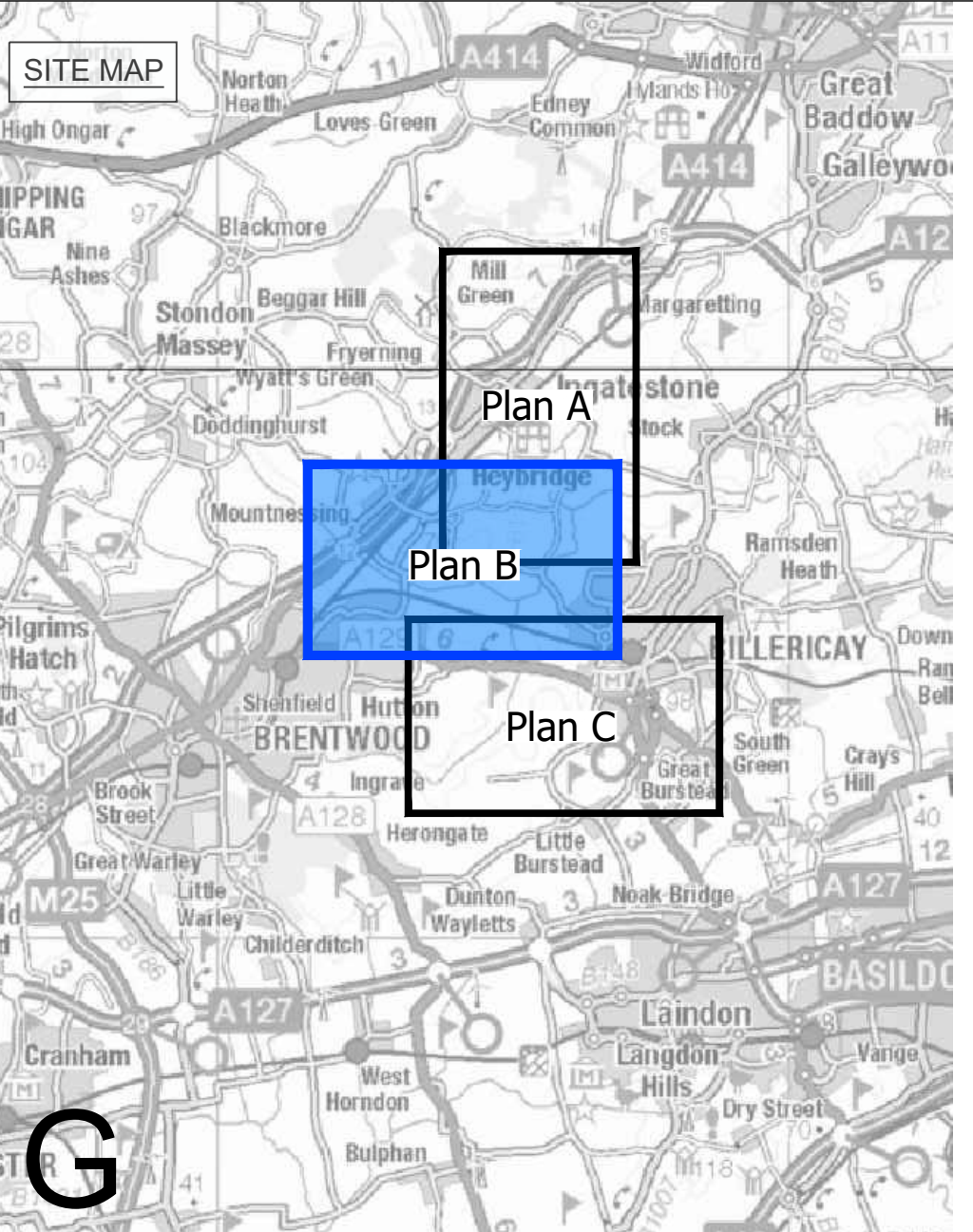
Issue  
A





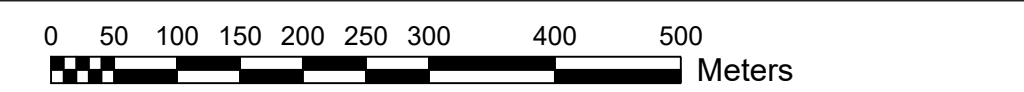
THE NATIONAL GRID (NORWICH TO TILBURY) ORDER  
ACCESS, RIGHTS OF WAY & PUBLIC RIGHTS OF NAVIGATION PLANS  
REGULATION 5(2)(k)  
SECTION G, PLAN B  
(CHELMSFORD CITY COUNCIL, BRENTWOOD BOROUGH COUNCIL AND  
BASILDON BOROUGH COUNCIL)

Application Document 2.5



- Legend**
- Local authority boundary
  - Section boundary & local authority boundary
  - Section boundary
  - Sheet outline index
  - Order Limits
- Street Works**
- Street management: start/end point of temporary closure
  - Street management: temporary closure
  - Street management: temporary closure (managed)
  - Example reference for temporary closure
  - Street management: temporary diversion
  - Example reference for temporary diversion
  - Access point
  - Example reference for temporary alteration of street layout
  - Example reference for permanent alteration of street layout
  - Example reference for temporary site access point
  - Example reference for permanent site access point
- Public Rights of Way**
- Public Right of Way existing (with accompanying Local Highway Authority reference number)
  - Public Right of Way temporary closure
  - Public Right of Way temporary closure (managed)
  - Example reference for Public Right of Way
  - Public Right of Way temporary diversion
  - Example reference for temporary diverted Public Right of Way

- Notes**
- These plans show the Order Limits and potential location for the works. Due to the need for future flexibility, National Grid will be applying for Order Limits and Limits of Deviation within its Development Consent Order, within which any final alignment would lie.
  - For additional detail on the plan suites, please refer to the Guide to Plans (document reference 2.0), located in the Volume 2 of the DCO application.
  - This drawing is scaled at paper size A0, therefore any prints taken at smaller sizes will affect accuracy of the measurement units and should not be scaled against.
  - These plans should be read in conjunction with Schedule 5 (Streets subject to street works), Schedule 6 (Streets subject to alteration of layout), Schedule 8 (Streets and PrOW to be temporarily closed) and Schedule 9 (Access to works) of the Development Consent Order.
  - Where highways are identified as managed this refers to management of construction vehicles crossing the route. Where Public Rights of Way (PrOW) are identified as managed this refers to management of the PrOW, as well as construction activities. Temporary diversions of PrOW will also be subject to management where they interact with construction activities.



Coordinate System: British National Grid  
Sheet X Centroid Coordinate: 562583 Sheet Y Centroid Coordinate: 193816

BACKGROUND MAPPING INFORMATION HAS BEEN REPRODUCED FROM THE ORDNANCE SURVEY BY PERMISSION OF ORDNANCE SURVEY OF THE CONTROLLER OF HIS MAJESTY'S STATIONERY OFFICE. © CROWN COPYRIGHT AND DATABASE RIGHTS (2025) LICENCE OS100024241 AND AC0000807349.

Revision History				
Rev	Date	Description	By	App'd
1	2025-08-01	Initial Issue	TC	ST

Issue	Date	Remarks	Drawn	Checked	Approved
A	AUG-2025	For DCO submission	TC	ST	KR

Title  
THE NATIONAL GRID (NORWICH TO TILBURY) ORDER  
ACCESS, RIGHTS OF WAY & PUBLIC RIGHTS OF NAVIGATION PLANS  
REGULATION 5(2)(k)  
SECTION G, PLAN B  
(CHELMSFORD CITY COUNCIL, BRENTWOOD BOROUGH COUNCIL AND BASILDON BOROUGH COUNCIL)


nationalgrid

PINS Application Number  
EN020027

National Grid Drawing Reference  
AENC-MMAC-ENG-DWG-0084

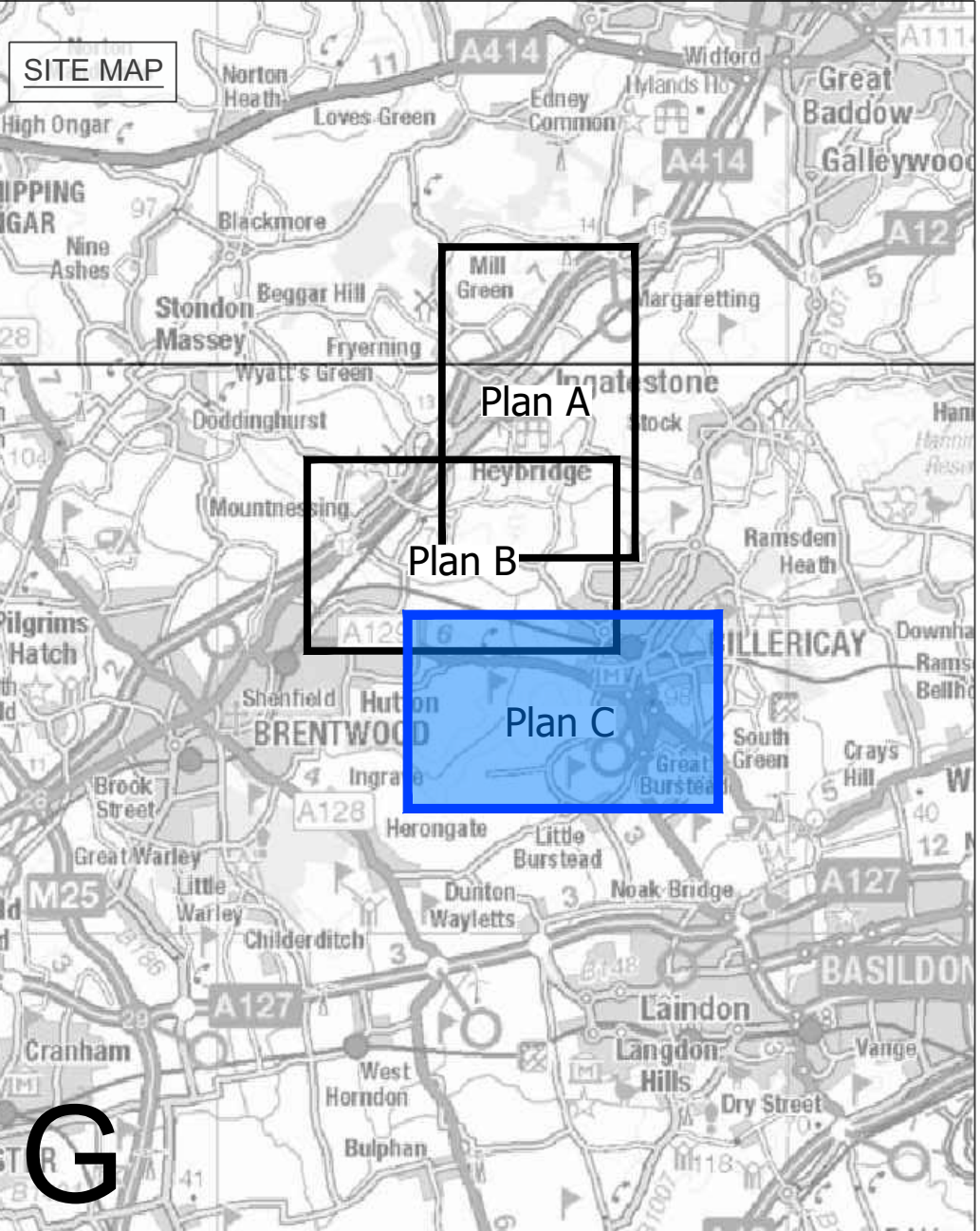
Scale	Sheet Size	Sheet	Issue
1:6,000	A0	PLAN B	A





THE NATIONAL GRID (NORWICH TO TILBURY) ORDER  
ACCESS, RIGHTS OF WAY & PUBLIC RIGHTS OF NAVIGATION PLANS  
REGULATION 5(2)(k)  
SECTION G, PLAN C  
(CHELMSFORD CITY COUNCIL, BRENTWOOD BOROUGH COUNCIL AND  
BASILDON BOROUGH COUNCIL)

Application Document 2.5



- Legend**
- Local authority boundary
  - Section boundary & local authority boundary
  - .... Section boundary
  - Sheet outline index
  - Order Limits
- Street Works**
- Street management: start/end point of temporary closure
  - Street management: temporary closure
  - Street management: temporary closure (managed)
  - Example reference for temporary closure
  - Street management: temporary diversion
  - Example reference for temporary diversion
  - Access point
  - Example reference for temporary alteration of street layout
  - Example reference for permanent alteration of street layout
  - Example reference for temporary site access point
  - Example reference for permanent site access point
- Public Rights of Way**
- Public Right of Way existing (with accompanying Local Highway Authority reference number)
  - Public Right of Way temporary closure
  - Public Right of Way temporary closure (managed)
  - Example reference for Public Right of Way
  - Public Right of Way temporary diversion
  - Example reference for temporary diverted Public Right of Way

- Notes**
- These plans show the Order Limits and potential location for the works. Due to the need for future flexibility, National Grid will be applying for Order Limits and Limits of Deviation within its Development Consent Order, within which any final alignment would lie.
  - For additional detail on the plan suites, please refer to the Guide to Plans (document reference 2.0), located in the Volume 2 of the DCO application.
  - This drawing is scaled at paper size A0, therefore any prints taken at smaller sizes will affect accuracy of the measurement units and should not be scaled against.
  - These plans should be read in conjunction with Schedule 5 (Streets subject to street works), Schedule 6 (Streets subject to alteration of layout), Schedule 8 (Streets and PRoW to be temporarily closed) and Schedule 9 (Access to works) of the Development Consent Order.
  - Where highways are identified as managed this refers to management of construction vehicles crossing the route. Where Public Rights of Way (PRoW) are identified as managed this refers to management of the PRoW, as well as construction activities. Temporary diversions of PRoW will also be subject to management where they interact with construction activities.



Coordinate System: British National Grid  
Sheet X Centroid Coordinate: 565573 Sheet Y Centroid Coordinate: 192575

BACKGROUND MAPPING INFORMATION HAS BEEN REPRODUCED FROM THE ORDNANCE SURVEY BY PERMISSION OF ORDNANCE SURVEY OF THE CONTROLLER OF HIS MAJESTY'S STATIONERY OFFICE. © CROWN COPYRIGHT AND DATABASE RIGHTS (2025) LICENCE OS100024241 AND AC0000807349.

Issue	Date	Remarks	Drawn	Checked	Approved
A	AUG-2025	For DCO submission	TC	ST	KR

**Title**

THE NATIONAL GRID (NORWICH TO TILBURY) ORDER  
ACCESS, RIGHTS OF WAY & PUBLIC RIGHTS OF NAVIGATION PLANS  
REGULATION 5(2)(k)  
SECTION G, PLAN C  
(CHELMSFORD CITY COUNCIL, BRENTWOOD BOROUGH COUNCIL AND BASILDON BOROUGH COUNCIL)

**nationalgrid**

PINS Application Number EN020027

National Grid Drawing Reference AENC-MMAC-ENG-DWG-0084

Scale 1:6,000 Sheet Size A0 Sheet PLAN C Issue A